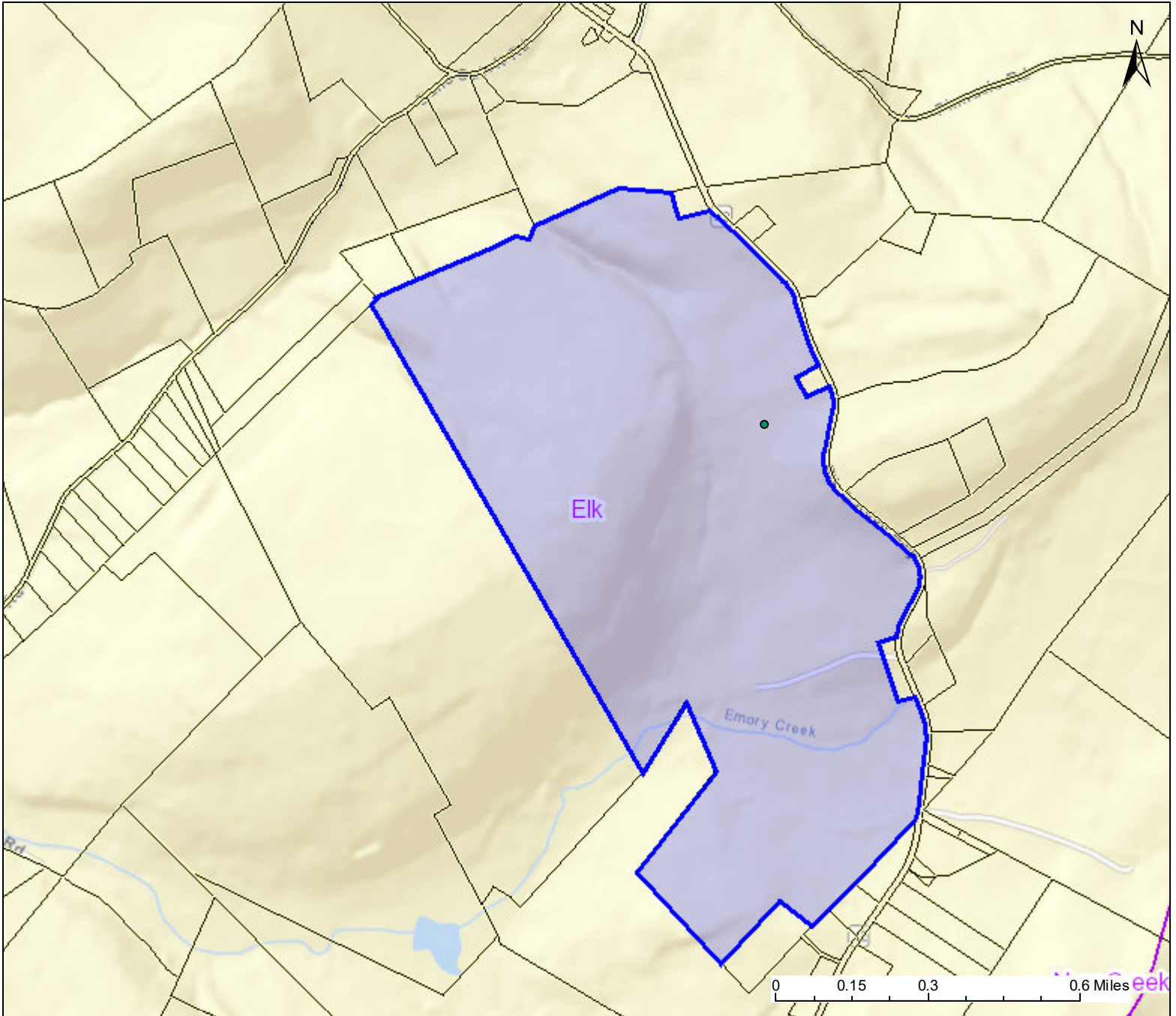




PARCEL ID: 29-02-0026-0009-0000



User Notes:

Legend

-  Districts
-  WVParcels

Map created on January 21, 2021

Owner(s):
MCINTIRE WILLIAM J "ESTATE"

Address:
RT 42

Class Type:
Residential

Legal Description:
FEE322.69AC JDIXON LD WB48/385; 282.25 AC
MR(RENTAL)