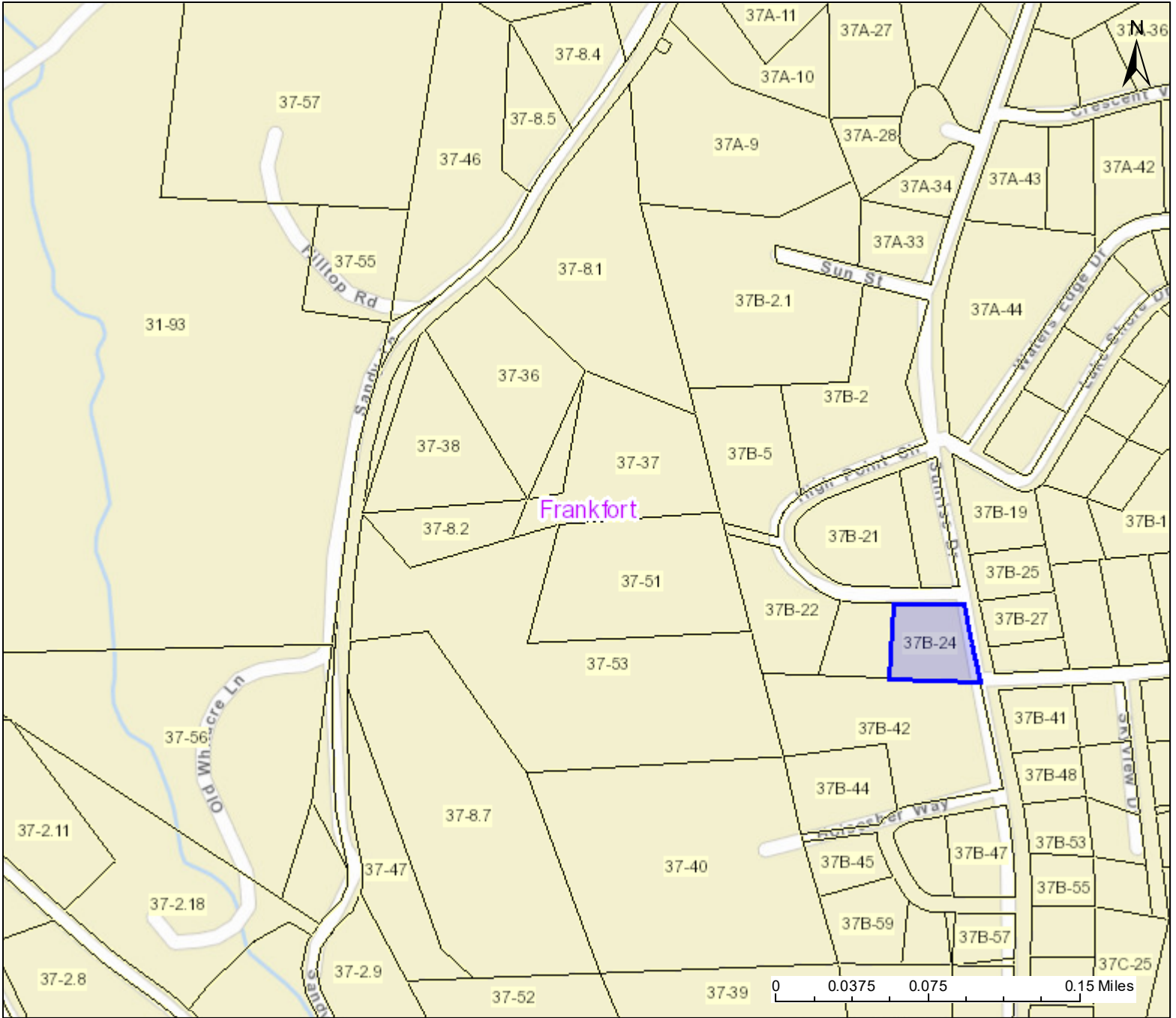




PARCEL ID: 29-04-037B-0024-0000



Legend

-  Districts
-  WVParcels

User Notes:

Map created on January 24, 2022

Owner(s):

Address:
HIGH POINT CIR

Class Type:
Residential

Legal Description:
LOT 123 SUNRISE HGTS SEC F