






WV Flood Map



This map is not the official regulatory FIRM or DFIRM. Its purpose is to assist with determining potential flood risk for the selected location.

H I G H R I S K	 Zone AE	1-Percent-Annual-Chance Flood Hazard Area With Base Flood Elevation (BFE)	 Flood Info Location User Notes Map created on 6/6/2022																								
	 Floodway	Regulatory Floodway in AE Zone																									
	 Zone A	1-Percent-Annual-Chance Flood Hazard Area Without BFE (may have Advisory Flood Heights)	<table border="1"> <tr> <td>Flood Hazard Area</td> <td>Location is NOT WITHIN any identified flood hazard area. Unmapped flood hazard areas may be present.</td> </tr> <tr> <td>Flood Zone</td> <td>Out of Flood Zone</td> </tr> <tr> <td>Stream</td> <td></td> </tr> <tr> <td>Watershed (HUC8)</td> <td>Cacapon-Town (2070003)</td> </tr> <tr> <td>Flood Height</td> <td>Flood Height 6a N/A</td> </tr> <tr> <td>Water Depth</td> <td></td> </tr> <tr> <td>Elevation</td> <td>1141.1 ft (Source: FEMA 2016-17) (NAVD88)</td> </tr> <tr> <td>Community & ID</td> <td>Hardy County (ID: 540051)</td> </tr> <tr> <td>FEMA Map & Date</td> <td>54031C0250G; Effective Date: 9/2/2009</td> </tr> <tr> <td>Location (lat, long)</td> <td>(39.055433, -78.588425) (WGS84)</td> </tr> <tr> <td>Parcel ID</td> <td>16-01-0294-0033-0001</td> </tr> <tr> <td>E-911 Address</td> <td></td> </tr> </table>	Flood Hazard Area	Location is NOT WITHIN any identified flood hazard area. Unmapped flood hazard areas may be present.	Flood Zone	Out of Flood Zone	Stream		Watershed (HUC8)	Cacapon-Town (2070003)	Flood Height	Flood Height 6a N/A	Water Depth		Elevation	1141.1 ft (Source: FEMA 2016-17) (NAVD88)	Community & ID	Hardy County (ID: 540051)	FEMA Map & Date	54031C0250G; Effective Date: 9/2/2009	Location (lat, long)	(39.055433, -78.588425) (WGS84)	Parcel ID	16-01-0294-0033-0001	E-911 Address	
Flood Hazard Area	Location is NOT WITHIN any identified flood hazard area. Unmapped flood hazard areas may be present.																										
Flood Zone	Out of Flood Zone																										
Stream																											
Watershed (HUC8)	Cacapon-Town (2070003)																										
Flood Height	Flood Height 6a N/A																										
Water Depth																											
Elevation	1141.1 ft (Source: FEMA 2016-17) (NAVD88)																										
Community & ID	Hardy County (ID: 540051)																										
FEMA Map & Date	54031C0250G; Effective Date: 9/2/2009																										
Location (lat, long)	(39.055433, -78.588425) (WGS84)																										
Parcel ID	16-01-0294-0033-0001																										
E-911 Address																											
	 Advisory	1-Percent-Annual-Chance High Risk Advisory																									

Download the Full Legend for all flood tool symbols
https://www.mapwv.gov/flood/map/docs/wv_flood_tool_legend.pdf

Disclaimer:
 The online map is for use in administering the National Flood Insurance Program. It does not necessarily identify all areas subject to flooding, particularly from local drainage sources of small size. Refer to the official Flood Insurance Study (FIS) for detailed flood elevation data in flood profiles and data tables. WV Flood Tool (<https://www.mapwv.gov/flood>) is supported by FEMA, WV NFIP Office, and WV GIS Technical Center.