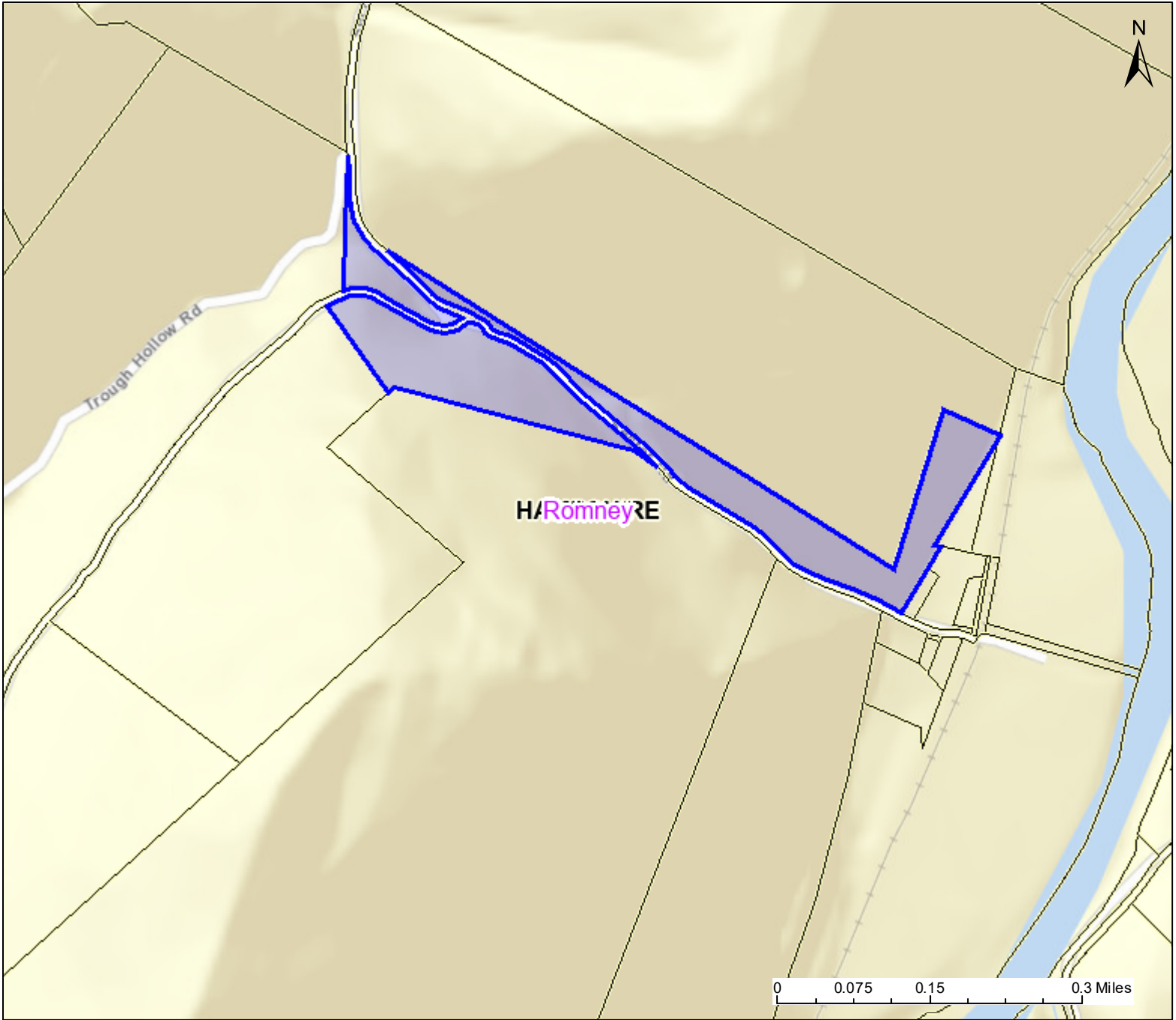




# PARCEL ID: 14-07-0013-0019-0000



## Legend

-  Districts
-  WVParcels

## User Notes:

Map created on August 5, 2022

**Owner(s):**  
BROWN JEFFREY

**Address:**  
SECTOR RD

**Class Type:**  
Residential

**Legal Description:**  
S B DRS (WINE PLACE); 20A