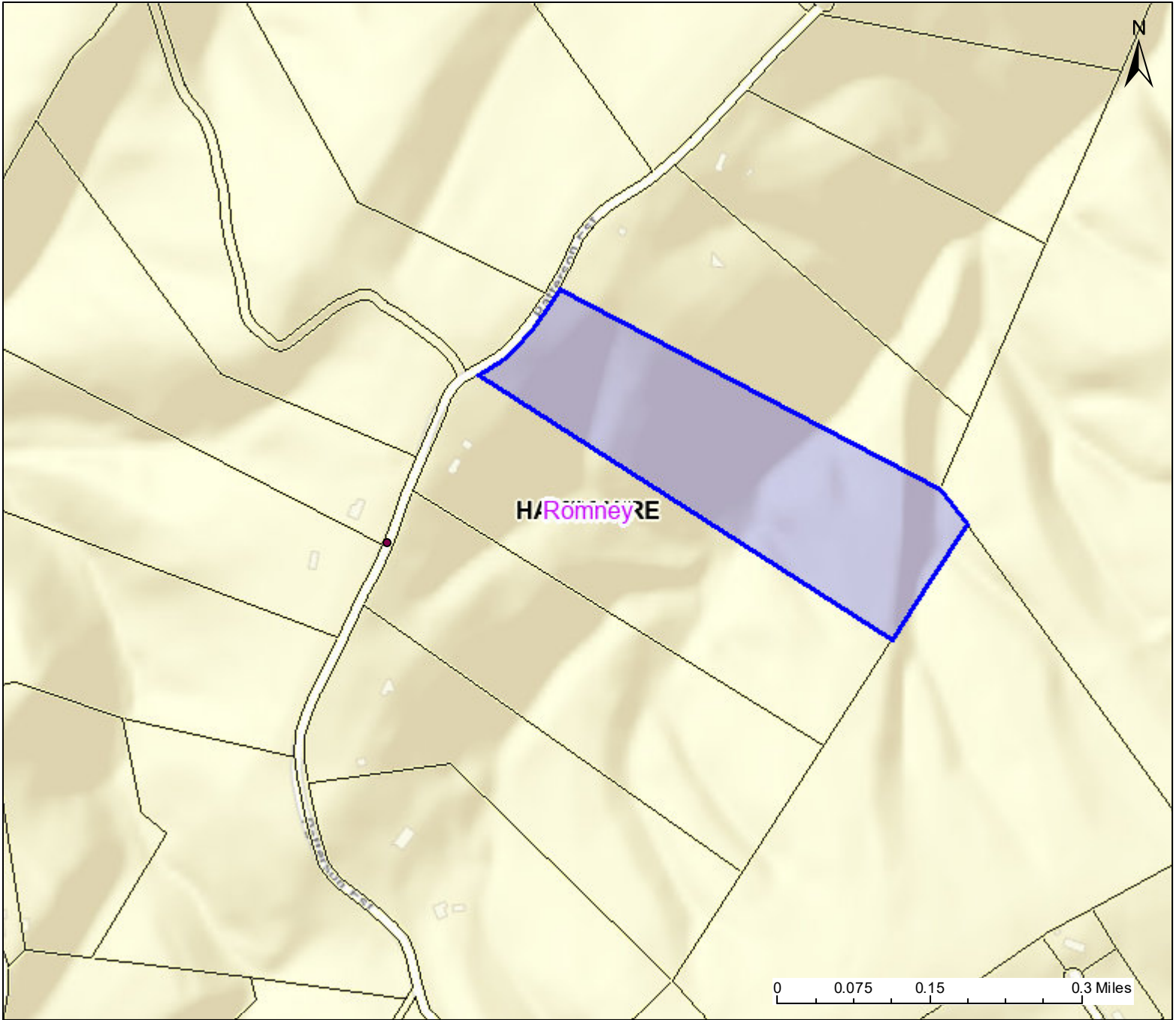




PARCEL ID: 14-07-0020-0050-0000



User Notes:

Legend

-  Districts
-  WVParcels

Map created on August 16, 2022

Owner(s):
FRANKLIN SLOANE R

Address:
FARM VIEW LN

Class Type:
Residential

Legal Description:
24.546 AC LOT # 5; PATTERSON ESTATES