



**AADT: 7,930 (Mcmullen Hwy)**

Road: Mcmullen Hwy (US-220)

Road Section:  
Md 135b (chesapeake Avenue) To Md 956 (3 Lanes)

Peak Hour Direction: South

Functional Class:  
Rural Principal Arterial (Other)


**NEW!**  
Ann. Vehicle Miles Traveled: 32.72 mil.


AADT by Vehicle Type:  
Car: 5,695  
Pickup Truck: 1,643  
Motorcycle: 19  
Bus: 52  
Truck (Single Unit): 355  
Truck (Combination Unit): 166


AADT  
2021: 7,930    2016: 7,332  
2020: 5,903    2015: 7,171  
2019: 7,122    2014: 7,000  
2018: 7,031    2013: 6,412  
2017: 7,070    2012: 6,441

AAWDT  
2021: 8,170    2016: 7,852  
2020: 6,143    2015: 7,671  
2019: 7,412    2014: 7,490  
2018: 7,381    2013: 6,932  
2017: 7,420    2012: 6,961

Internet Traffic Monitoring System  
[I-TMS Count Details](#)

GIS Data Download/API's   
[AADT Points](#)  
[AADT Lines](#)

Printable Maps   
[Traffic Volume](#)  
[Truck Volume](#)

Additional Information   
[Traffic Station History](#)  
[AADT, AAWDT & Truck % Classification by Functional Class](#)

**AADT Trends**

8,000  
7,000  
6,000  
5,000