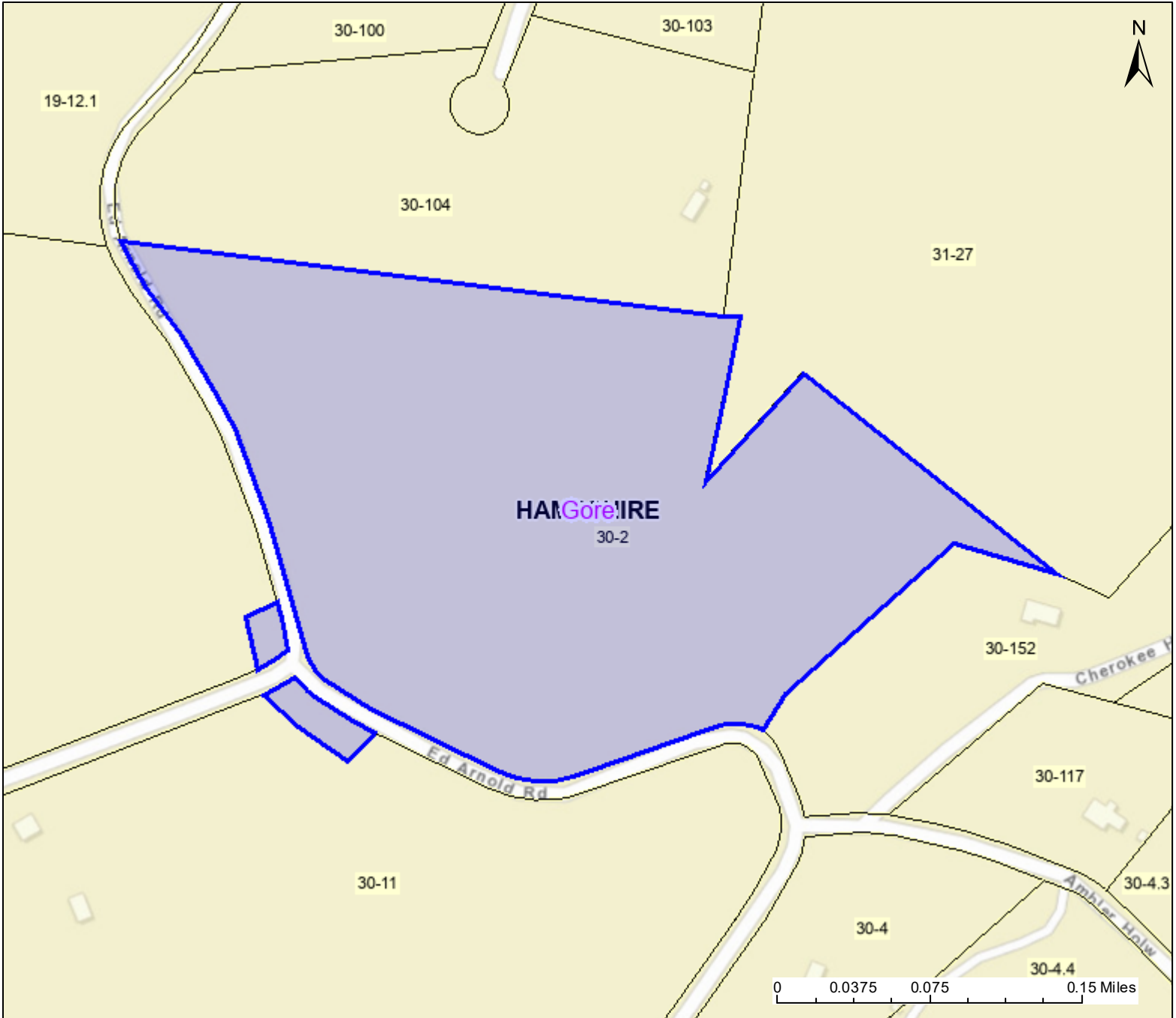




# PARCEL ID: 14-05-0030-0002-0000



### User Notes:

Map created on September 9, 2022

### Legend

-  Districts
-  WVParcels

### Owner(s):

HARWELL JOHN W & PHYLLIS L

### Address:

ED ARNOLD RD

### Class Type:

Residential

### Legal Description:

25.52 AC E SIDE RT 50/15