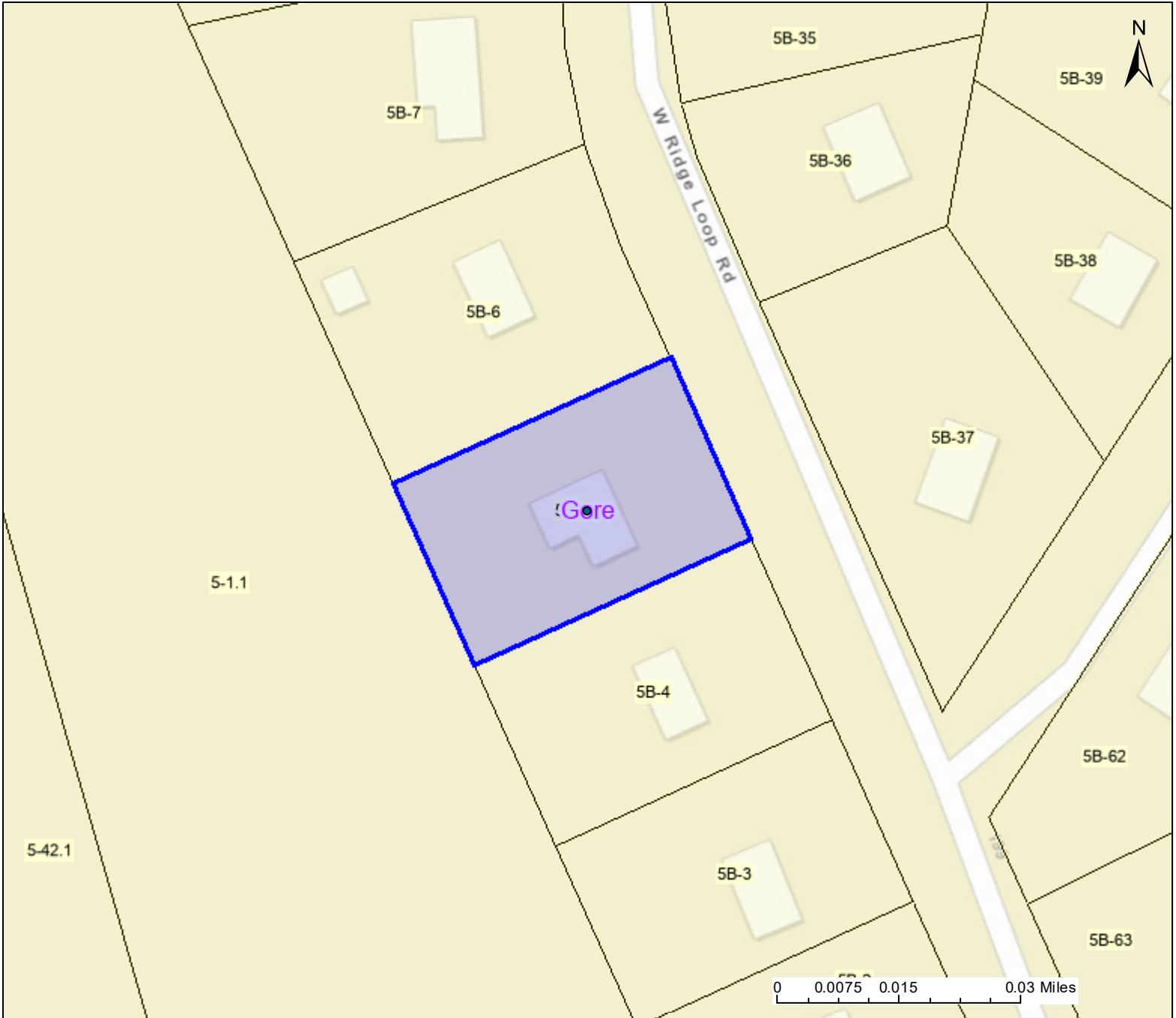




PARCEL ID: 14-05-005B-0005-0000



User Notes:

Legend

-  Districts
-  WVParcels

Map created on November 8, 2022

Owner(s):
MUMPOWER DEBORAH G

Address:
45 W RIDGE LOOP RD

Class Type:
Residential

Legal Description:
.35 AC. LOT 5 SUNRISE SUMMIT