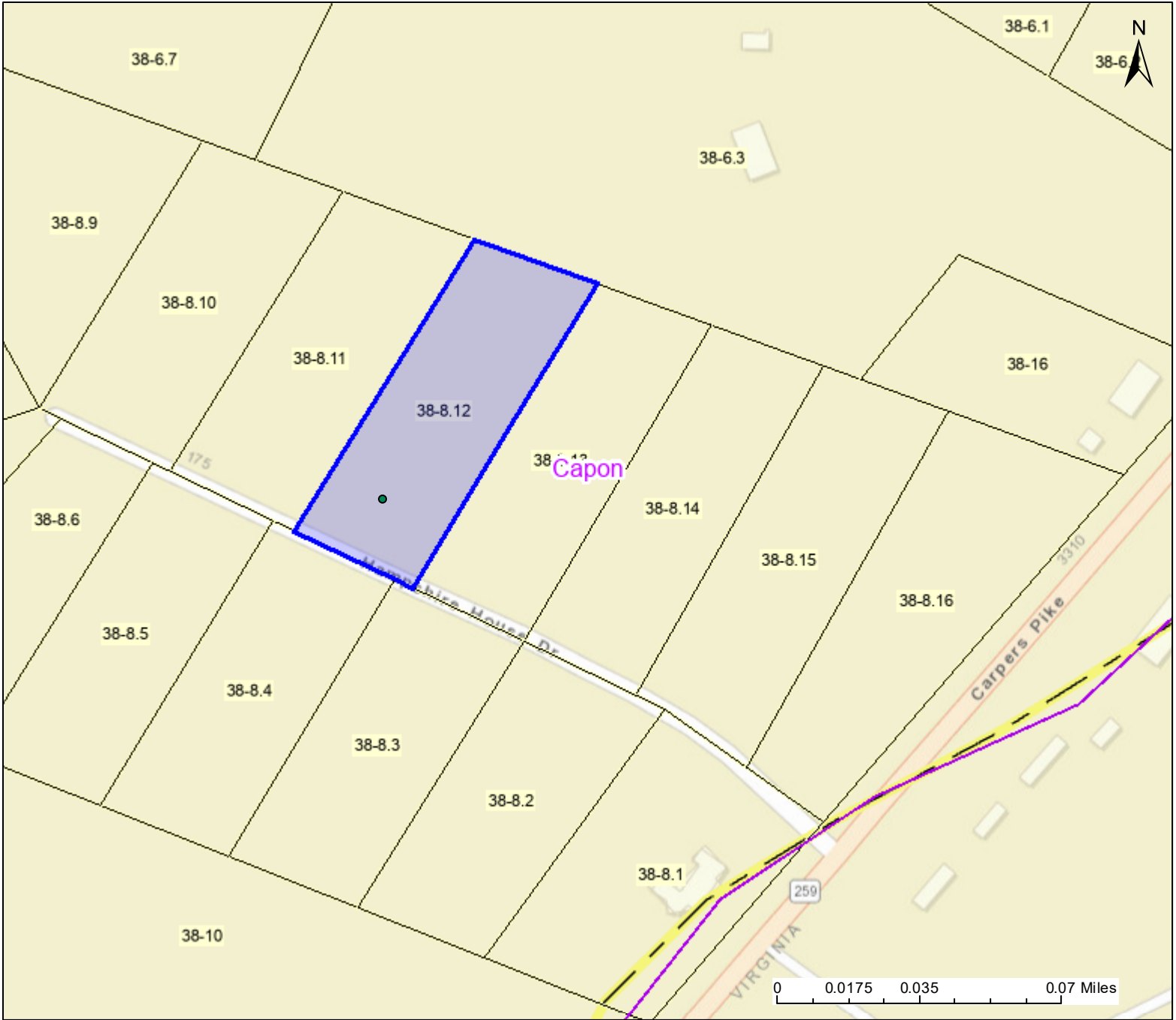




PARCEL ID: 14-02-0038-0008-0012



Legend

-  Districts
-  WVParcels

User Notes:

WV Property Viewer (<https://www.MapWV.gov/property>) is supported by WV State Tax Department and WV GIS Technical Center.

Map created on December 2, 2022

Owner(s):
PARRISH ANDREW F & CARLY S GRADY

Address:
110 HAMPSHIRE HOUSE DR

Class Type:
Residential

Legal Description:
1.00 AC LOT 12; HAMPSHIRE HOUSE ESTATES