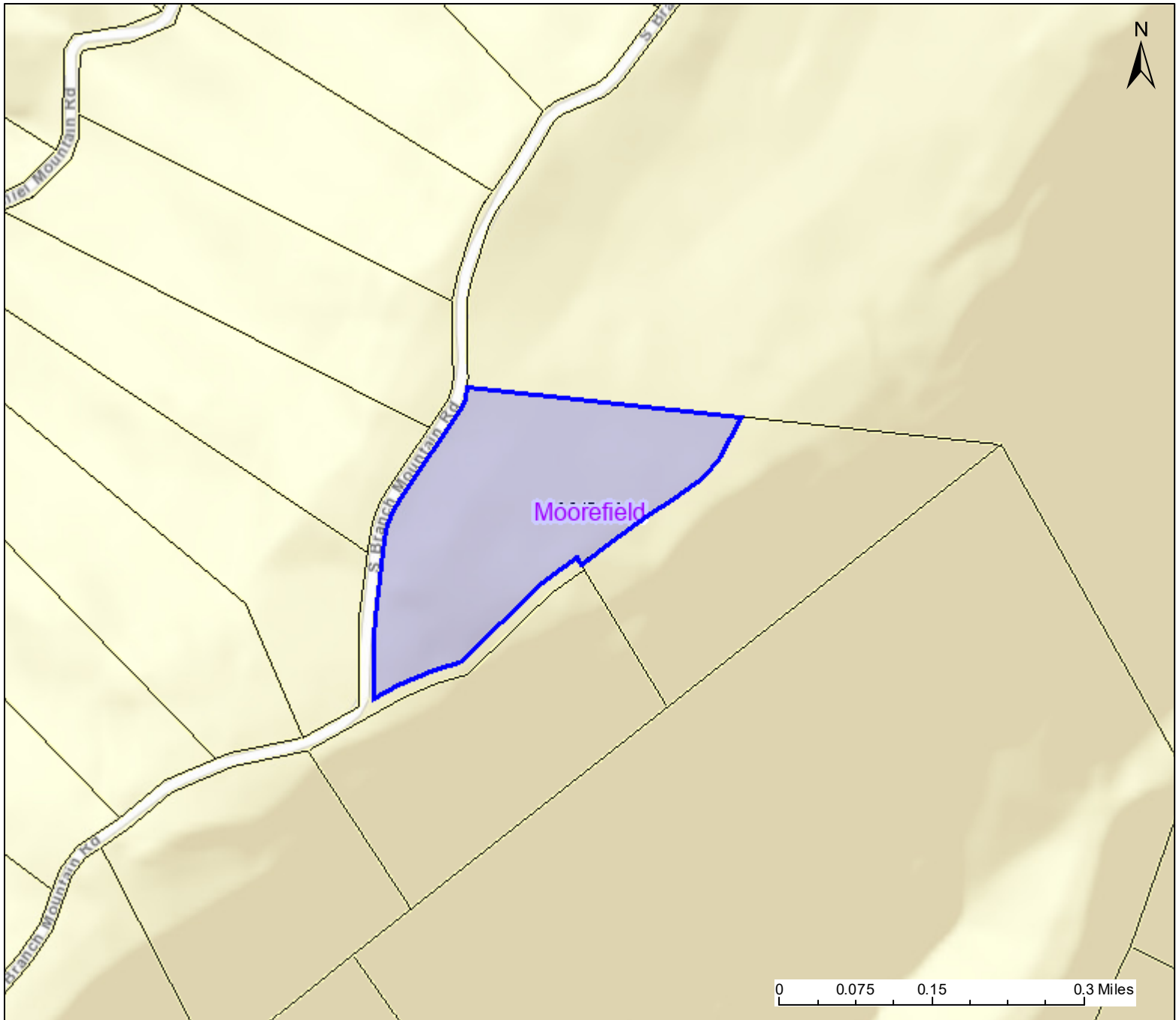




PARCEL ID: 16-03-0207-0041-0000



Legend

-  Districts
-  WVParcels

User Notes:

Map created on February 10, 2023

Owner(s):

SMITH HENRY B & DERYLE B

Address:

Class Type:

Residential

Legal Description:

21.53 AC LOT 270 ASHTON WOODS; W V HUNTER LLC