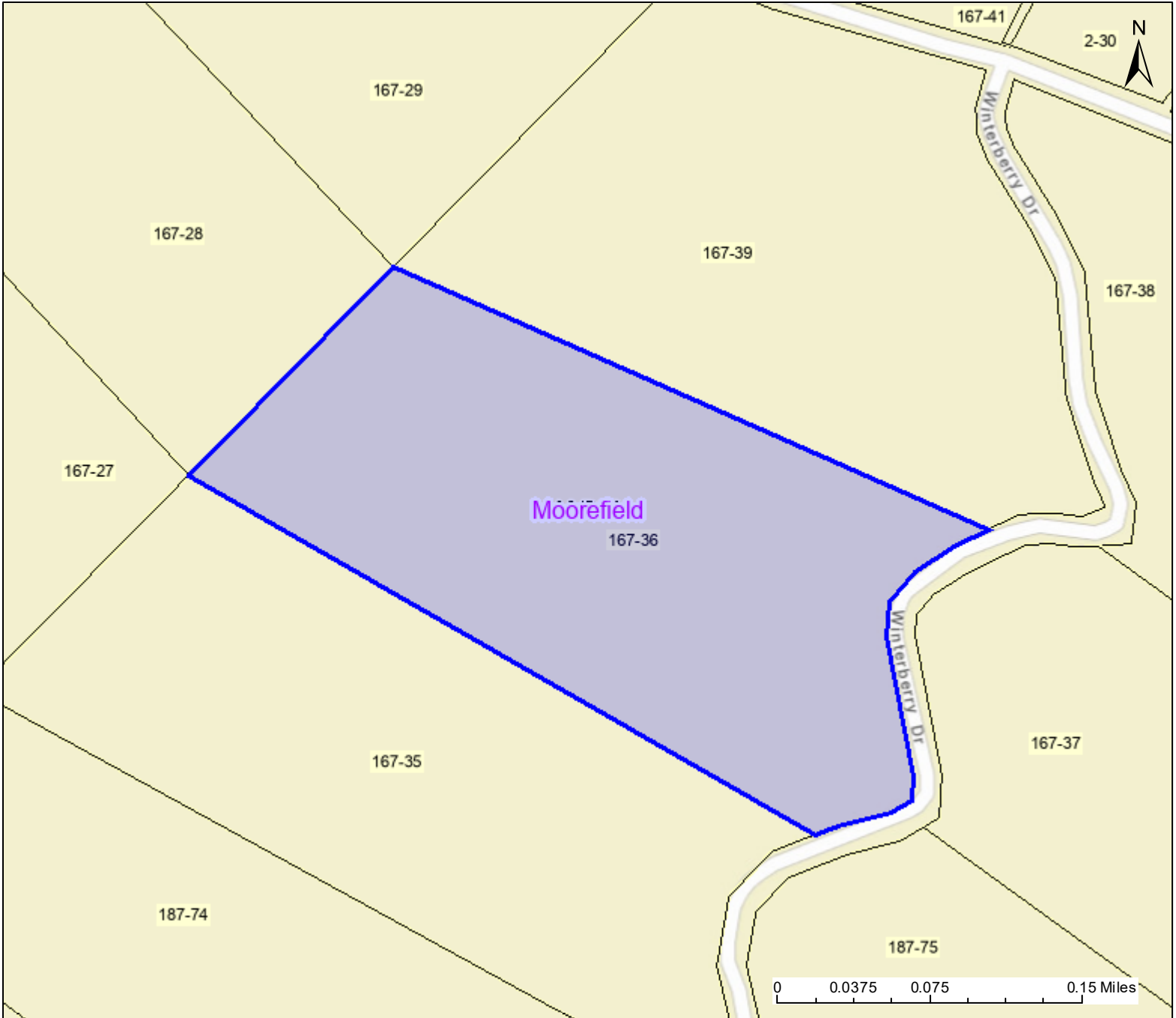




PARCEL ID: 16-03-0167-0036-0000



User Notes:

Legend

-  Districts
-  WVParcels

Map created on February 10, 2023

Owner(s):
SMITH HENRY B & DERYLE B

Address:

Class Type:
Residential

Legal Description:
20.17 AC LOT 317 ASHTON WOODS; W V HUNTER LLC