






DigitalCourthouse.com

Parcel Summary

Property Owner	
Owner(s)	ALKIRE TROY D
In Care Of	
Mailing Address	533 CENTRAL AVE ROMNEY, WV 26757
Tax Year	2023 - Owner History

Appraisal Information	
Land Appraisal	\$32,600
Mineral Appraisal	\$0
Building Appraisal	\$66,000
Total Appraisal	\$98,600

Property Information	
Physical Address	533 CENTRAL AVE , WV
Parcel ID	14-08-003A-0069-0000
County	14 Hampshire
District	08 Romney Corp
Maps	  
Tax Class	2
Legal Description	SAVILLAVALLE LOT 82 90X100
Property Class	Residential
Land Use	101
Utilities	All Public, 0, 0

Sales	
Sale Price	n/a
Sale Date	
Taxes	\$663
Deed Book & Page	563 / 711

Building Information							
Sum of Structure Areas		1,092					
Number of Buildings (Cards)		1					
Building Card 1							
Year Built	Stories	Grade	Architectural Style	Ext. Wall	Basement Type	Finished Basement Area	Square Footage (SFLA)
1965	1	C	Bi-Level	Alum/Vinyl	Full	528	1,620
Attic	Fuel	Heat System	Heat/AC	Bedrooms	Full Baths	Half Baths	Total Rooms
None	Oil	Warm Air	Central A/C	3	1	1	5



DigitalCourthouse.com



West Virginia

Real Estate Assessment - Building Sketch

Hampshire County, District 8, Map 3A, Parcel 69

Parcel ID: 1408003A006900000000

Building: 1 of 1

Additions

#	Lower	First	Second	Third	Area	Value
0	Refer to Base Area Description				1,092	\$0
1	---	Masonry terrace	---	---	36	\$320
2	---	Patio (concrete)	---	---	196	\$380
3	---	Open masonry porch	---	---	35	\$590

Show dimensions Show addition numbers

