







DigitalCourthouse.com

Parcel Summary

Property Owner	
Owner(sss)	PLANINSHEK JOHN THOMAS JR
In Care Of	
Mailing Address	394 OLD LINE AVE LAUREL, MD 20724
Tax Year	2024 - Owner History -  Map Card

Appraisal Information	
Land Appraisal	\$10,600
Mineral Appraisal	\$0
Building Appraisal	\$0
Total Appraisal	\$10,600

Property Information	
Physical Address	RIVERVIEW TURN DR, WV
Parcel ID	14-09-0002-0153-0000
County	14 Hampshire
District	09 Sherman Dist
Maps	  
Tax Class	3
Calculated Acres (Estimated)	2.00
Legal Description	2.064 AC LOT 47 NORTH RIVER RUN SD
Property Class	Residential
Land Use	100
Utilities	None, 0, 0

Sales	
Sale Price	\$5,500
Sale Date	16-nov-2016
Taxes	\$110
Deed Book & Page	539 / 273

Building Information							
Sum of Structure Areas			0				
Number of Buildings (Cards)			1				
Building Card							
Year Built	Stories	Grade	Architectural Style	Ext. Wall	Basement Type	Finished Basement Area	Square Footage (SFLA)
			0	0			
Attic	Fuel	Heat System	Heat/AC	Bedrooms	Full Baths	Half Baths	Total Rooms



DigitalCourthouse.com



West Virginia

Real Estate Assessment - Building Sketch

There is no drawing is available for this parcel

Parcel ID: 14090002015300000000

Building:

Additions

☒ Show dimensions ☒ Show addition numbers