







DigitalCourthouse.com

Parcel Summary

Property Owner	
Owner(sss)	SMITH SANDRA A
In Care Of	
Mailing Address	286 MONROE VALLEY DR JONESTOWN, PA 17038
Tax Year	2024 - <a href="#">Owner History</a> -  <a href="#">Map Card</a>

Appraisal Information	
Land Appraisal	\$23,800
Mineral Appraisal	\$0
Building Appraisal	\$0
Total Appraisal	\$23,800

Property Information	
Physical Address	HAMILTON OAKS DR, WV
Parcel ID	14-06-0010-0082-0000
County	14 Hampshire
District	06 Mill Creek Dist
Maps	  
Tax Class	3
Calculated Acres <a href="#">(Estimated)</a>	4.99
Legal Description	5.21 AC LOT #45 HAMILTON ESTATES SD
Property Class	Residential
Land Use	<a href="#">100</a>
Utilities	None, 0, 0

Sales	
Sale Price	\$45,000
Sale Date	23-nov-2022
Taxes	<b>\$248</b>
Deed Book & Page	591 / 289

Building Information							
Sum of Structure Areas			0				
Number of Buildings (Cards)			1				
Building Card							
Year Built	Stories	Grade	Architectural Style	Ext. Wall	Basement Type	Finished Basement Area	Square Footage (SFLA)
			0	0			
Attic	Fuel	Heat System	Heat/AC	Bedrooms	Full Baths	Half Baths	Total Rooms