







DigitalCourthouse.com

Parcel Summary

Property Owner	
Owner(sss)	LAKE ANDREW C & KAREN L
In Care Of	
Mailing Address	214 JOSEPH DR CANONSBURG, PA 15317
Tax Year	2024 - Owner History -  Map Card

Appraisal Information	
Land Appraisal	\$34,600
Mineral Appraisal	\$0
Building Appraisal	\$0
Total Appraisal	\$34,600

Property Information	
Physical Address	RED OAK DR, WV
Parcel ID	14-06-0010-0084-0000
County	14 Hampshire
District	06 Mill Creek Dist
Maps	  
Tax Class	3
Calculated Acres (Estimated)	11.34
Legal Description	11.79 AC LOT #32 HAMILTON ESTATES SD
Property Class	Residential
Land Use	100
Utilities	None, 0, 0

Sales	
Sale Price	\$32,000
Sale Date	11-apr-2023
Taxes	\$360
Deed Book & Page	593 / 450

Building Information							
Sum of Structure Areas			0				
Number of Buildings (Cards)			1				
Building Card							
Year Built	Stories	Grade	Architectural Style	Ext. Wall	Basement Type	Finished Basement Area	Square Footage (SFLA)
			0	0			
Attic	Fuel	Heat System	Heat/AC	Bedrooms	Full Baths	Half Baths	Total Rooms