






DigitalCourthouse.com

Parcel Summary

Property Owner	
Owner(sss)	HUFFMAN BRIAN E
In Care Of	
Mailing Address	10 LAMBERT LN TOMS BROOK, VA 22660
Tax Year	2025 - Owner History

Appraisal Information	
Land Appraisal	\$3,500
Mineral Appraisal	\$0
Building Appraisal	\$0
Total Appraisal	\$3,500

Property Information	
Physical Address	ROUTE 11 , WV
Parcel ID	16-02-0367-0025-0000
County	16 Hardy
District	02 Lost River Dist
Maps	  
Tax Class	2
Calculated Acres (Estimated)	39.13
Legal Description	34.57 AC SMITH KIMSEYS RUN
Property Class	Residential
Land Use	112
Utilities	None, 0, 0

Sales	
Sale Price	n/a
Sale Date	
Taxes	\$16
Deed Book & Page	330 / 174

Building Information							
Sum of Structure Areas			0				
Number of Buildings (Cards)			1				
Building Card							
Year Built	Stories	Grade	Architectural Style	Ext. Wall	Basement Type	Finished Basement Area	Square Footage (SFLA)
			0	0			
Attic	Fuel	Heat System	Heat/AC	Bedrooms	Full Baths	Half Baths	Total Rooms