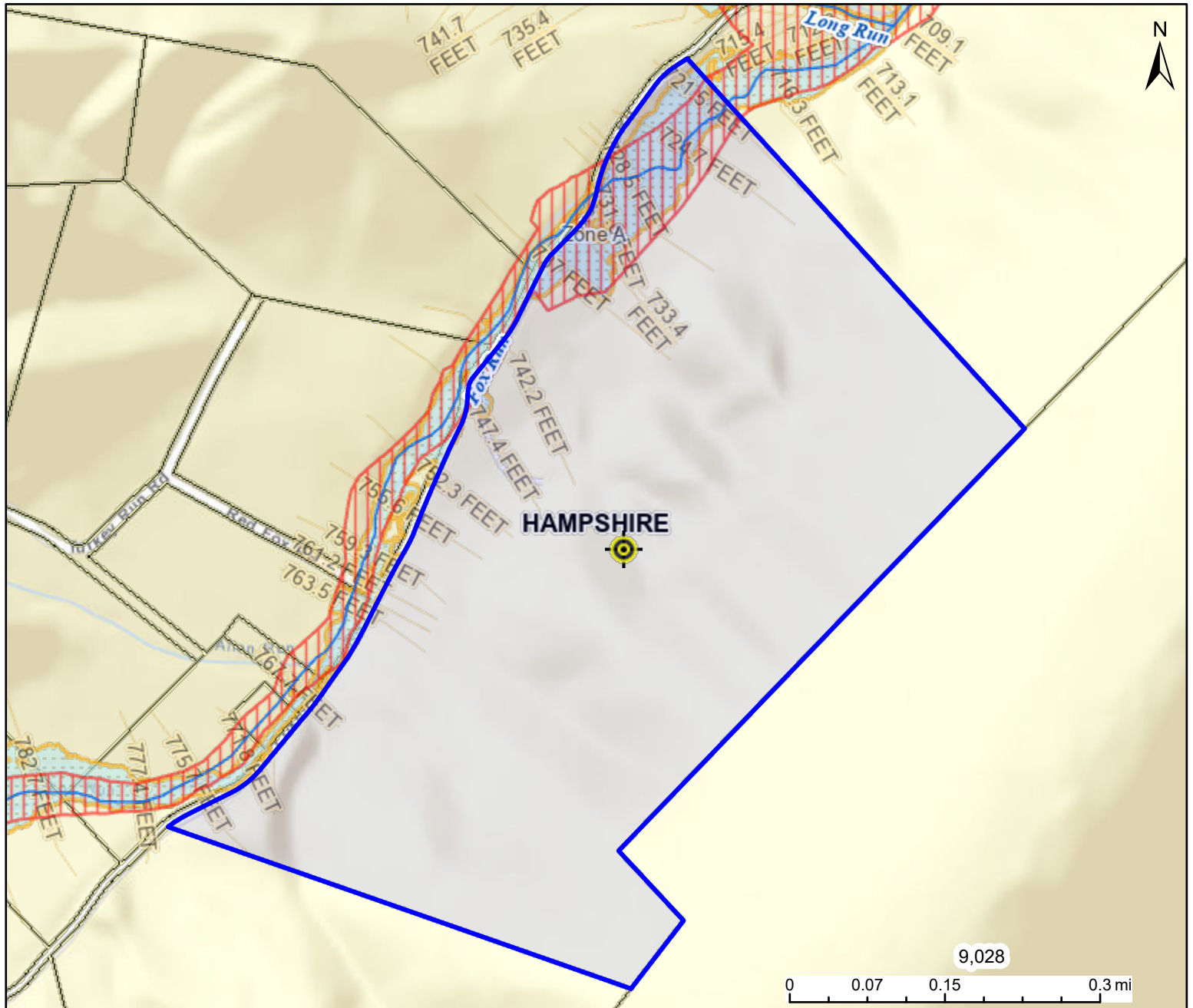







WV Flood Map



This map is not the official regulatory FIRM or DFIRM. Its purpose is to assist with determining potential flood risk for the selected location.

H I G H R I S K		1-Percent-Annual-Chance Flood Hazard Area With Base Flood Elevation (BFE)
		Regulatory Floodway in AE Zone
		1-Percent-Annual-Chance Flood Hazard Area Without BFE (may have Advisory Flood Heights)
		1-Percent-Annual-Chance High Risk Advisory
Download the Full Legend for all flood tool symbols https://www.mapwv.gov/flood/map/docs/wv_flood_tool_legend.pdf		
Disclaimer: The online map is for use in administering the National Flood Insurance Program. It does not necessarily identify all areas subject to flooding, particularly from local drainage sources of small size. Refer to the official Flood Insurance Study (FIS) for detailed flood elevation data in flood profiles and data tables. WV Flood Tool (https://www.mapwv.gov/flood) is supported by FEMA, WV NFIP Office, and WV GIS Technical Center.		
 Flood Info Location Map created on 9/22/2025		
User Notes		
Flood Hazard Area	Location is NOT WITHIN any identified flood hazard area. Unmapped flood hazard areas may be present.	
Flood Zone	Out of Flood Zone	
Stream		
Watershed (HUC8)	<n/a>	
Flood Height		
Water Depth		
Elevation	856.0 ft (Source: FEMA 2016-17) (NAVD88)	
Community & ID	<n/a>	
FEMA Map & Date	54027C0094C; Effective Date: 11/7/2002	
Location (lat, long)	(39.383876, -78.763417) (WGS84)	
Parcel ID	14-07-0029-0022-0000	
E-911 Address	4478 FOXES HOLLOW RD, Romney, WV, 26757	